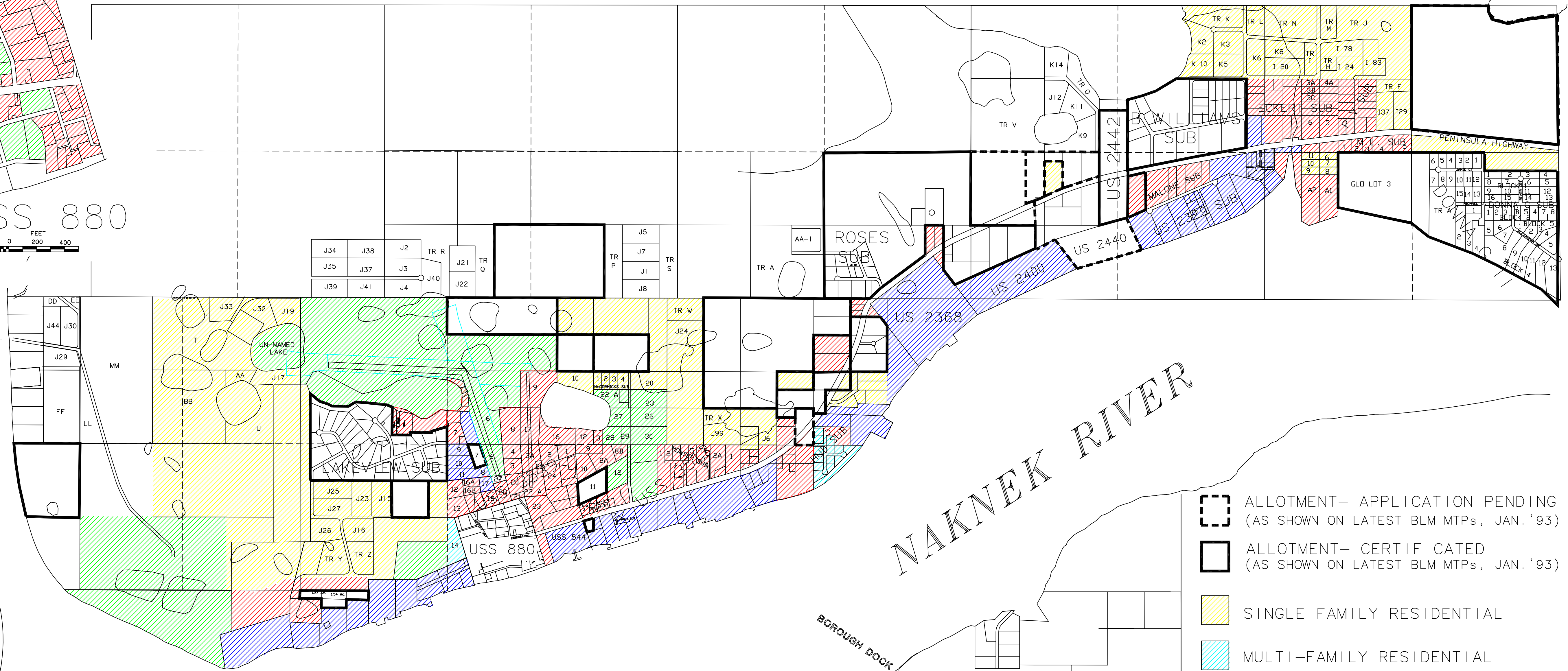
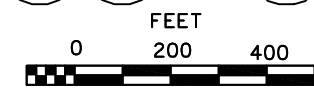
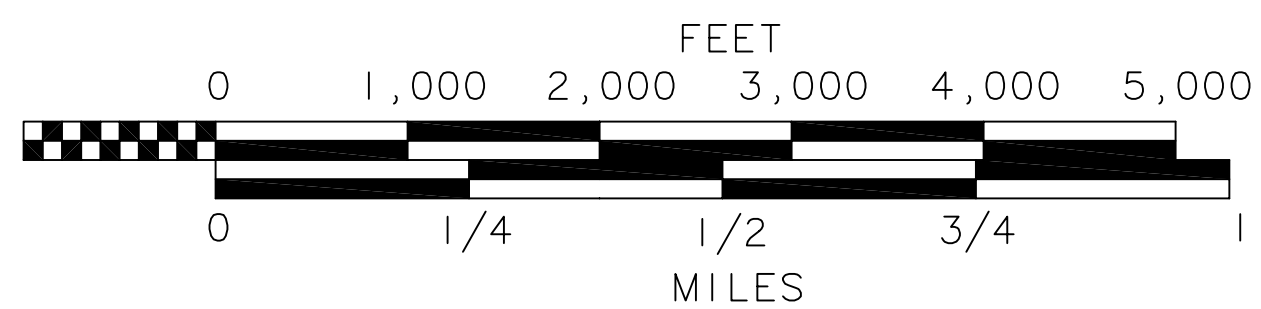


USS 880



KIVICHAK BAY



- ALLOTMENT- APPLICATION PENDING (AS SHOWN ON LATEST BLM MTPs, JAN. '93)
- ALLOTMENT- CERTIFICATED (AS SHOWN ON LATEST BLM MTPs, JAN. '93)
- SINGLE FAMILY RESIDENTIAL
- MULTI-FAMILY RESIDENTIAL
- COMMERCIAL
- INDUSTRIAL
- PUBLIC BUILDINGS AND GROUNDS

THIS IS TO CERTIFY THAT THIS IS THE OFFICIAL ZONING MAP INCORPORATED BY REFERENCE IN BRISTOL BAY BOROUGH ORDINANCE 90-15, SECTION 2.

UP-DATED JAN.'93 PER ORDINANCE 92-3  
92-5A  
92-7

UP-DATED APRIL 2000 PER ORDINANCE 99-01 & PLANNING AND ZONING RESOLUTION 99-01

APPROVED: \_\_\_\_\_ DATE: \_\_\_\_\_  
MAYOR, BRISTOL BAY BOROUGH

ATTESTED: \_\_\_\_\_ DATE: \_\_\_\_\_  
BRISTOL BAY BOROUGH CLERK

REV. JAN. 2003 PROPERTY LINES ONLY  
REV. APRIL 2000

OFFICIAL  
BRISTOL BAY BOROUGH  
ZONING MAP  
IN THE KIVICHAK RECORDING DISTRICT

*Coastal Surveyors*

REGISTERED LAND SURVEYORS  
BOX 181 NAKNEK AK 99633 (907) 246-4408

DRAWN BY: H.P.	DATE: FEB. 1993	PROJ. #: 9302
CHECKED BY: rjm	SCALE 1" = 1000'	SH. 1 of 3

SEC 16

SEC 15

SEC 14