

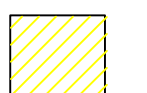
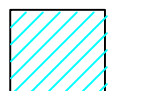
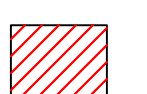
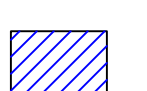

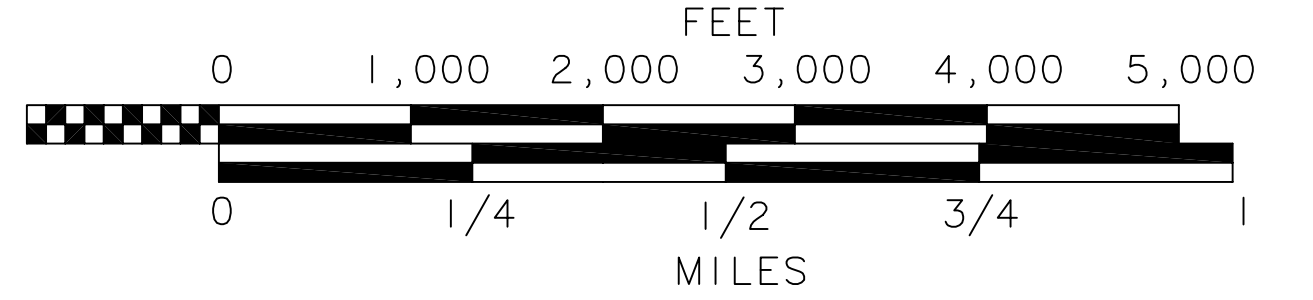


-  ALLOTMENT- APPLICATION PENDING  
(AS SHOWN ON LATEST BLM MTPs, JAN. '93)
-  ALLOTMENT- CERTIFICATED  
(AS SHOWN ON LATEST BLM MTPs, JAN. '93)
-  SINGLE FAMILY RESIDENTIAL
-  MULTI-FAMILY RESIDENTIAL
-  COMMERCIAL
-  INDUSTRIAL
-  PUBLIC BUILDINGS AND GROUNDS



THIS IS TO CERTIFY THAT THIS IS THE  
OFFICIAL ZONING MAP INCORPORATED BY  
REFERENCE IN BRISTOL BAY BOROUGH  
ORDINANCE 90-15, SECTION 2.  
UP-DATED JAN.'93 PER ORDINANCE 92-3  
92-5A  
92-7

APPROVED: \_\_\_\_\_ DATE: \_\_\_\_\_  
MAYOR, BRISTOL BAY BOROUGH  
ATTESTED: \_\_\_\_\_ DATE: \_\_\_\_\_  
BRISTOL BAY BOROUGH CLERK

REV. JAN 2003 PROPERTY LINES ONLY  
REV. APRIL 2000 PROPERTY LINES ONLY

**OFFICIAL  
BRISTOL BAY BOROUGH  
ZONING MAP**  
IN THE KVICHAK RECORDING DISTRICT

*Coastal Surveyors*

REGISTERED LAND SURVEYORS  
BOX 181 NAKNEK AK. 99633 (907) 246-4408

DRAWN BY: H.P.	DATE: FEB. 1993	PROJ. #: 9302
CHECKED BY: rjm	SCALE 1" = 1000'	SH. 3 of 3