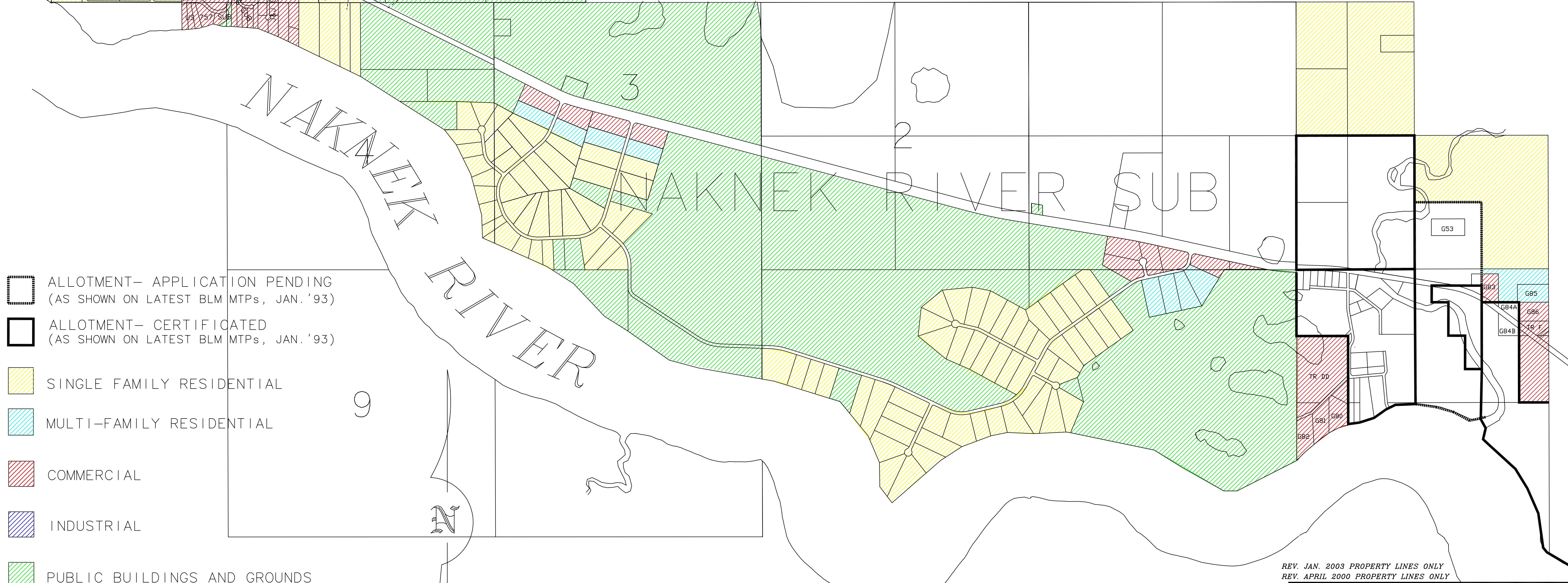
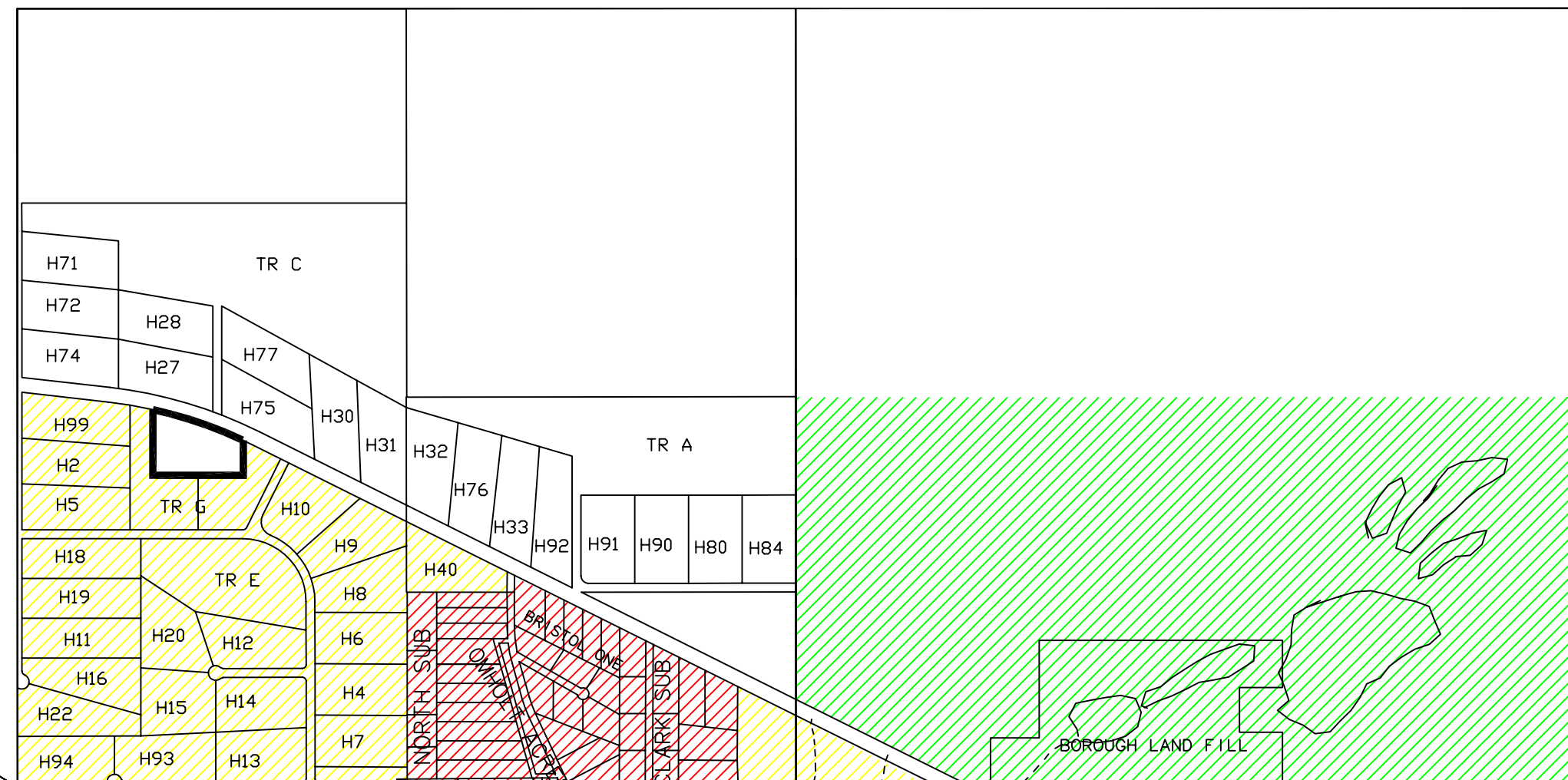


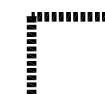






THIS IS TO CERTIFY THAT THIS IS THE
OFFICIAL ZONING MAP INCORPORATED BY
REFERENCE IN BRISTOL BAY BOROUGH
ORDINANCE 90-15, SECTION 2.

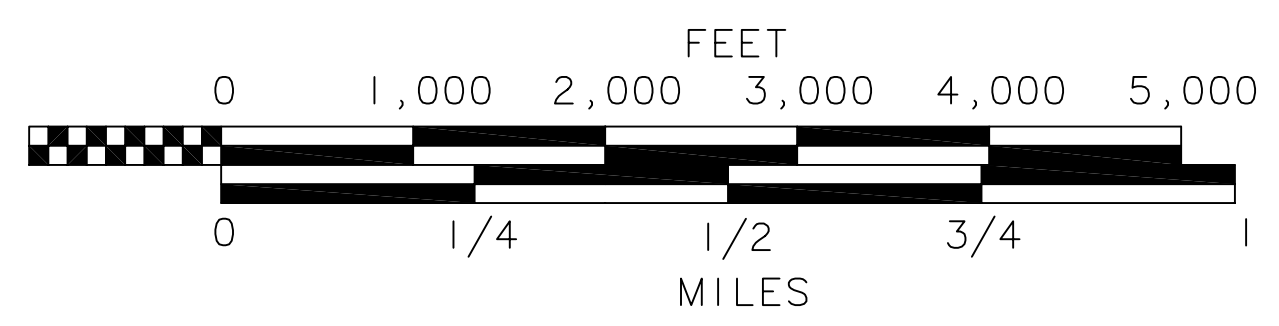
UP-DATED JAN.'93 PER ORDINANCE 92-3
92-5A
92-7

APPROVED: _____ DATE: _____
MAYOR, BRISTOL BAY BOROUGH

ATTESTED: _____ DATE: _____
BRISTOL BAY BOROUGH CLERK



-  ALLOTMENT- APPLICATION PENDING
(AS SHOWN ON LATEST BLM MTPs, JAN.'93)
-  ALLOTMENT- CERTIFICATED
(AS SHOWN ON LATEST BLM MTPs, JAN.'93)
-  SINGLE FAMILY RESIDENTIAL
-  MULTI-FAMILY RESIDENTIAL
-  COMMERCIAL
-  INDUSTRIAL
-  PUBLIC BUILDINGS AND GROUNDS



REV. JAN. 2003 PROPERTY LINES ONLY
REV. APRIL 2000 PROPERTY LINES ONLY

**OFFICIAL
BRISTOL BAY BOROUGH
ZONING MAP**
IN THE KVICHAK RECORDING DISTRICT

Coastal Surveyors
REGISTERED LAND SURVEYORS

BOX 181 NAKNEK AK. 99633 (907) 246-4408

DRAWN BY: H.P.	DATE: FEB. 1993	PROJ. #: 9302	
CHECKED BY: rjm	SCALE 1" = 1000'	SH. 2 of 3	